



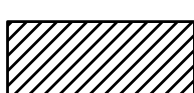




Legend

-  Municipal Boundary
-  Lakes with Public Access

Evacuation Zone

-  C
-  D
-  E

Flood Zone

-  AE
-  A
-  X

Town of Kenneth City Flood Zone and Evacuation Zone Correlation Map

Produced 10/7/2016

1 inch = 300 feet

Produced by:

